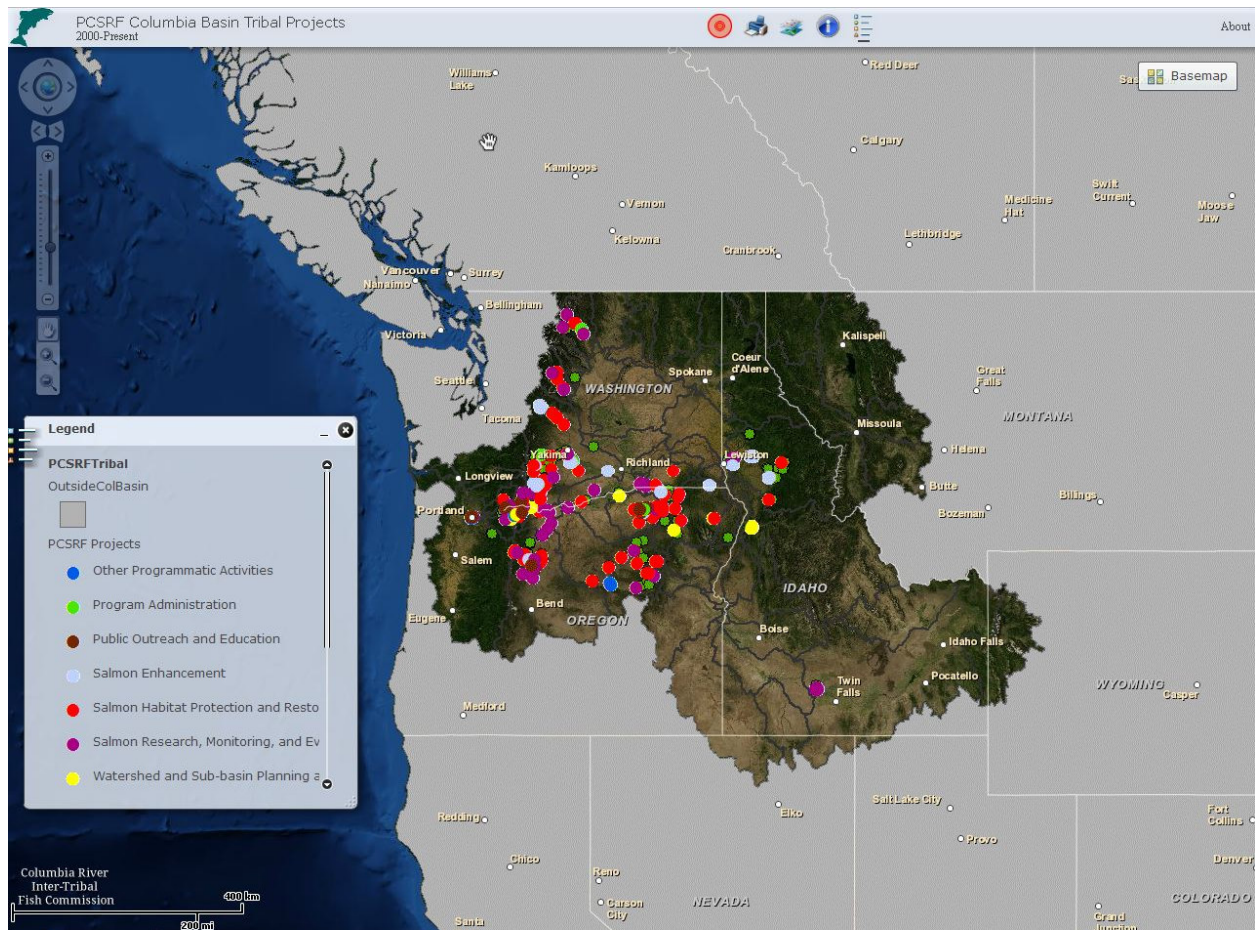


Overview

This interactive mapping application shows the projects funded by the Pacific Coastal Salmon Recovery Fund (PCSRF) from the year 2000 to the present, that were implemented by the Columbia River Inter-Tribal Fish Commission (CRITFC) or one of its four member tribes (Yakama, Umatilla, Nez Perce, and Warm Springs). CRITFC coordinates the PCSRF grant process for its member tribes and collects and aggregates information about the different projects for reporting to the National Oceanic and Atmospheric Administration (NOAA) PCSRF program. This mapping application is accessible for public use on the CRITFC website: <http://map.critfc.org/flexviewers/pcsrftribal/>.



Initial view of mapping application






PCSRF at NOAA



Congress established PCSRF in 2000 to protect, restore, and conserve Pacific salmon and steelhead populations and their habitats. NOAA Fisheries manages the PCSRF program and provides funding to states and tribes to implement restoration projects in the Pacific Coast region — Washington, Oregon, California, Nevada, Idaho and Alaska. Thousands of PCSRF projects have been implemented since the

program's inception, from providing fish passage to restoring wetlands, and have made important contributions to the health of threatened and endangered salmon and steelhead populations.

Directions for Use of the Mapping Application

The map includes both ongoing and completed projects. Use the navigation toolbar to zoom and pan to select geographic regions. More detail is shown at closer scales. On the map, NOAA-PCSRF projects are color coded circles that represent the approximate locations of the projects, each color represents a Project Type. PCSRF project worksites represent the actual (on-the-ground) location of project work.

Any given project may have multiple associated sites. The Layer List  and Legend  tools are accessible on the toolbar near the top of the screen, and may be used, respectively, to turn layers on or off and to show the legend for displayed layers. Additional tools allow one to zoom to a specific address , to print the map , and to change the (background) base map .

The Identify tool may be used to query any project information (listed below in the Attribute Dictionary section) and access its report, which is generally a progress or final report depending on the status of the project. To do so, click the  icon on the toolbar on top of the screen and then click on the symbol for any project. A query window will open up showing details about the project. A lightning button  will also be displayed at the bottom of this query window - click this link to access a full report (pdf format) for the project which will pop-up in a separate window.

Attribute Dictionary

ProjectID: Unique ID assigned to each PCSRF project.

Tribe: Abbreviation for Tribe, Tribal Group, or Tribal Organization that implements the project. (Umatilla = The Confederated Tribes of the Umatilla Reservation, Yakama = The Confederated Tribes and Bands of the Yakama Nation, Nez Perce = The Nez Perce Tribe, Warm Springs = The Confederated Tribes of the Warm Springs Reservation of Oregon)

Project Name: Name of the project

Year Initiated: Year that funding for the project was initiated

Project Type: Type of work that is implemented by the project (Program Administration, Other Programmatic Activities, Public Outreach and Education, Salmon Enhancement, Salmon Habitat Protection and Restoration, Salmon Research, Monitoring, and Evaluation, and Watershed and Sub-basin Planning and Assessment)

Amount (\$): Total amount awarded to the project by the PCSRF

Project Status: Current status of the project (ongoing, complete, or terminated)

Link to Report: URL to access complete report of this project (clicking the lightning bolt on the mapping application pop-up window opens this URL).

Columbia River Inter-Tribal Fish Commission
Interactive Mapping Application for CRITFC Tribes Pacific Coastal Salmon Recovery Fund Projects

Worksite: Name of the worksite (PCSRF Project Sites Layer only).

Contact

Questions or comments about the mapping application or the information shown therein? Please direct them to David Graves at CRITFC (email: grad@critfc.org, phone: (503) 238-0667)