

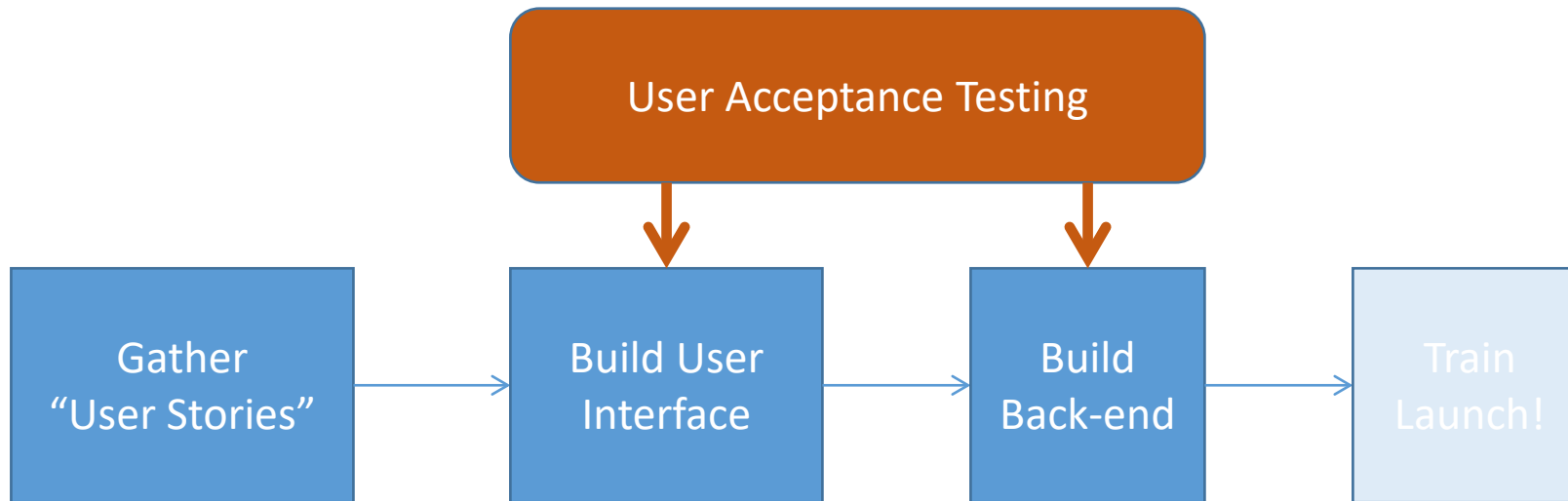
How Pre-dataset Collection Workflow Smooths Post Data Management

Colette Coiner and Stacy Schumacher, CTUIR

Tribal Data Workshop

April 13, 2022

Dataset Build is an Iterative Process with each User Group



Story Gathering to Build the Ideal Workflow Solution

New or Legacy Dataset

New Datasets

1. What is the objective of the data collection effort
2. Identify the attributes of the dataset, build the metadata
3. Look at examples from other entities
4. Identify the reporting needs

ODFW RANDOM SPAWNING SURVEY SITE VERIFICATION FORM

entered: assume zero inaccessible

QUAD: Herman Creek Date Completed: 06/13/02 Segment Number: 1

REACH ID: 24148.00 Survey status: New Survey

District: 4 Siuslaw Basin: 39 Siuslaw River Subbasin: 3 Lake Creek

Reach Name: Herman Cr START: Mouth END: Headwaters ID Num: 2185

TRIB OF: Indian C ESTIMATED WIDTH: 4.0

CHHO SPAWNING MILES: 7.1 ESTIMATED REACH LENGTH: 1.1

Estimated Juvenile Coho Abundance: Absent Low Moderate High Unknown

Substrate Composition (%): Silt 05 Sand 110 Gravel 85

GPS Coordinates: Downstream UTM easting 10-0433 854 489

Upstream UTM easting 10-4334 595 489

TargetSpecies: CHS RunYear: 2020 Stream: Umatilla River

Mean Width (ft): 6.0 Sp. Gravel (sq. m): 152

Surveyor: D. Herms

Seg. Type	Species	Year(s) Surv	Miles	ID Num
1	Random Coho	90,91,93,99	0.90	
2			1.10	0
			1.10	2185

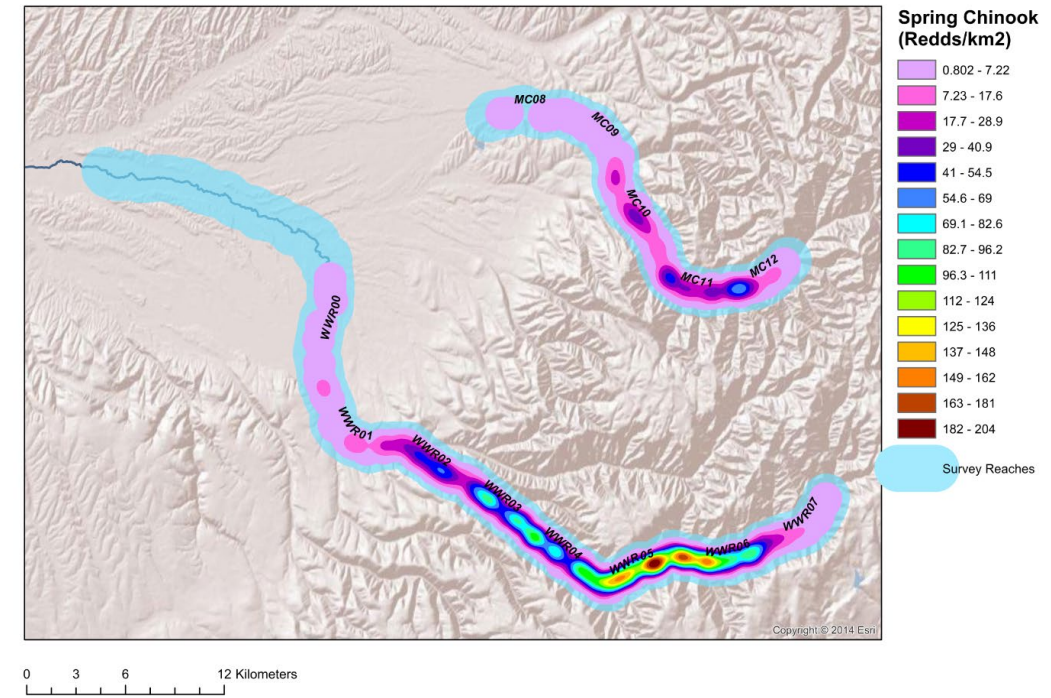
LANDOWNERS

Reach ID	Seg Name	Contact	Address	City	State	ZIP	Phone
24148.00	3	Eaine Beers	93373 Indian Creek Rd.	Swatishone	OR	97480	(541) 268-
24148.00	3	USA Forest Service	PO Box 1148	Conavallis	OR	97330	

Umatilla Spawning Ground Survey Redd Counts						Redd Habitat		
Run Year	Species	Stream	Reach	Month	Surveys Conducted	GL	RI	
2020	CHS	Umatilla River	Umatilla River 22	September	1	0	1	
			Reach Total	1	0	1		
			Umatilla River 23	September	1	0	0	
			Reach Total	1	0	0		
			Umatilla River 25	September	2	3	3	
			Reach Total	2	3	3		
			Umatilla River 26	September	1	0	1	
			Reach Total	1	0	1		
			Stream Total	5	3	5		

Umatilla Spawning Ground Survey Carcass Counts						PreSpawn Mortality			Unkn
Run Year	Species	Stream	Reach	Month	HAT	Male (>50% Retained)	Female (>10% Retained)	Mort	
2020	CHS	Umatilla River	Umatilla River 23	September	0	1	0	0	
			Reach Total	0	1	0	0		
			Stream Total	0	1	0	0		

Walla Walla Basin Spring Chinook Redd Densities 2000- 2018



Story Gathering to Build the Ideal Workflow Solution

Legacy

1. Identify all the projects collecting the same types of data, bring those users together into the working group
2. Observe the field collection procedures
 1. This gives a lot of insight into what is happening in the field
 2. Allow for exploration of digital collection opportunity
3. Gather previous spreadsheets and reports

Spawning Survey Data, Umatilla River Basin										Page 1 of 1					
Month	Day	Year	Stream		Reach										
Aug	2	2017	Umatilla		21										
Surveyor(s)	J Bonifer, M Sheeships		Target Species	STS	CHS	CHF/COHO	BT	Weather:	Partly Cloudy						
Feature Type	Feature No.	Time	Temp C'	GPS Location		Stream Conditions:			Flow	Low	Moderate	High	Flooding		
Redd/Live etc.				Easting	Northing	Visibility:	Riffles & Pools	Riffles	Neither Riffles or Pools						
Survey Start	1	09:03		386739	5060092	Fish Count	Chan.	Loc.	Habitat	Sex	Marks	Status	Length	Scale or Snout ID	
Survey End	11	13:20		381561	5059900	Species	S/B	S/M	PRIGL/TO	M/F	Clips	Retention	Fork	MePH	Comment
Carcass	2	09:38	13	384963	5060554	CHS	--	--		F	None	100%	810	660	1-UMR25-080317
-----> It was hard to get scales off of this carcass because it was degraded															
Carcass	3	10:32	14	384745	5060486	CHS	--	--		M	AD/CWT	10%	720	520	#17P-1800
Shell	4	10:44	14.5	384692	5060458	FM	--	--							
Redd	5	10:45	14.5	384666	5060437	CHS	B	S	TO						
Live	5	10:45	14.5	384666	5060437	CHS 2									
Observation	6	11:15	16	384347	5060298		1								
Carcass	7	11:30	16	384266	5060290	CHS 2									
Observation	8	11:41		384257	5060222										
Observation	9	12:24	13	384266	5060290										
Carcass	10	12:31		384176	5060049	PL	5								

The screenshot shows the Microsoft Access interface for a database named 'Spawning_Survey'. The 'Stream Surveys' form is open, displaying fields for Date, Stream, Start Time, Live Adults, Mortalities, # of New Redds, and Comments. Below the form, a table view of 'tblReDD_Survey' is visible, showing columns for Redd #, WayPoint, Offset, Channel_Typ, Redd_Locati, Redd_Habitu, and Comments. The table contains several rows of survey data.

Activity	Location	Flow	TargetSpe	Technician	WaterVisi	Weather	Channel	Comment	Easting	Northing	FeatureN	FeatureTy	FinClips	FishCount	ForkLengt	MePH
11/14/201	Umatilla R	M	CHF/CO	J. Bonifer	2 O				362956	5059381	1	Start				
11/14/201	Umatilla R	M	CHF/CO	J. Bonifer	2 O				362928	5059412	2	Carcass	AD			710
11/14/201	Umatilla R	M	CHF/CO	J. Bonifer	2 O	S			362553	5059766	3	Redd				
11/14/201	Umatilla R	M	CHF/CO	J. Bonifer	2 O	S			361339	5059634	4	Redd				
11/14/201	Umatilla R	M	CHF/CO	J. Bonifer	2 O	S			361251	5059623	5	Redd				
11/14/201	Umatilla R	M	CHF/CO	J. Bonifer	2 O				358462	5058569	6	Stop				
11/15/201	Umatilla R	L	CHF/CO	J. Bonifer	3 C				353759	5057721	1	Start				
11/15/201	Umatilla R	L	CHF/CO	J. Bonifer	3 C				349594	5057051	2	Stop				
11/15/201	Umatilla R	L	CHF/CO	J. Bonifer	3 C				343715	5060095	1	Start				
11/15/201	Umatilla R	L	CHF/CO	J. Bonifer	3 C	S			343215	5058979	2	Redd				
11/15/201	Umatilla R	L	CHF/CO	J. Bonifer	3 C	S			343215	5058979	3	Redd				
11/15/201	Umatilla R	L	CHF/CO	J. Bonifer	3 C	S			342551	5060061	5	Redd				
11/15/201	Umatilla R	L	CHF/CO	J. Bonifer	3 C	S			342551	5060061	6	Redd				
11/15/201	Umatilla R	L	CHF/CO	J. Bonifer	3 C	S			342551	5060061	7	Redd				

Equipment Checklist

- Data Sheets
- Pencils/Pens
- GPS
- CWT Wand (with test tag)
- Extra Batteries (AA)
- Flagging
- Permanent Marker
- Knife
- Measuring Tape
- Thermometer
- Scale Cards
- Tweezers
- Snout Cards
- Snout Bags
- Wading Boots & Socks
- Lunch & Water
- Polarized Glasses
- First Aid Kit

Carcasses (Shell: for Freshwater Mussel)

Species: must record species in column 7
 Fork Length: nose to fork of tail
 MEHP Length: mid eye to hyprural plate
 Sex: Male, Female, Unknown
 Clips/Marks: AD, LV, RV, CW, NONE
 Spawning Status: Estimate % of Eggs/Gonads retained
 SAMPLES NEEDED (in 2017):
 Steelhead
 • Scan ALL AD clipped STS for wire
 • Take snout, if wire is present
 • Unmarked fish = scale sample
 Spring Chk
 • Scan ALL fish for wire, Take snout if present
 Fall Chk
 • Scan ALL fish for wire, Take snout if present
 COHO
 • Scan ALL fish for wire, Take snout if present
 Pacific Lamprey - Total Length, % Retention

Features: Start, End, Redd, Carcass, Live, Observation, Shell
Feature Number: Start is always one, go in sequence, survey end is always the last feature
Species: Steelhead (STS), Fall Chinook (CHF), Coho (COHO)
 Spring Chinook (CHS), Bull Trout (BT), Pacific Lamprey (PL),
 Freshwater Mussels (FM)

Visibility

- Riffles & Pools: can see bottom of riffles and most pools
- Riffles: can see bottom of riffles
- Neither Riffles or Pools: cannot see bottom of riffles or pools

Live: use a separate feature line for all live fish, on redd, or off redd. Record GPS coordinate. Comment about on or off redd location, number, sex, and hatchery or wild if possible. **You must record the species and number of individuals in 7th column**

Story Gathering to Build the Ideal Workflow Solution

1. Create a draft of the Data Standards, Metadata, and Reports
2. Review the drafts with the working group to discuss the data and workflow solution.
3. Clearly define what we will be delivering to them
4. Generate Test Datasets and Reports – coordinate with the Web Programmer and Database Developer
5. User Testing
6. Finalize and present to Committee
7. Committee Sign Off

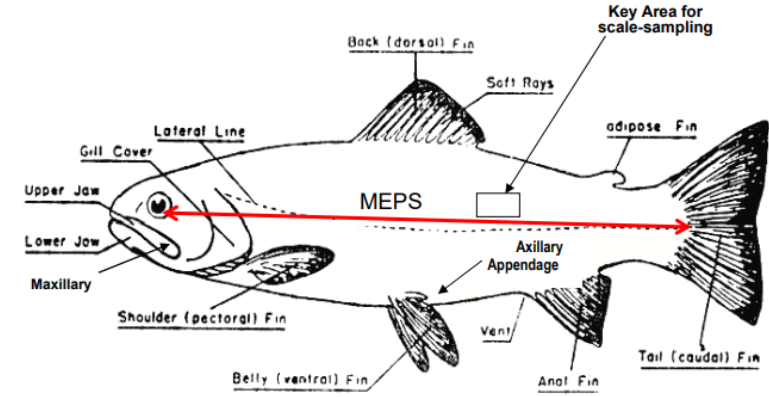
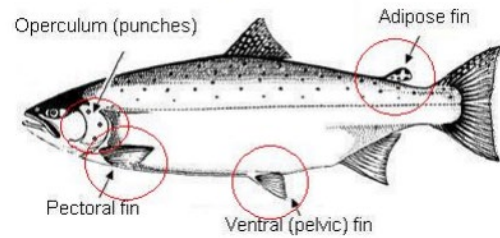
DATASET HEADER FIELDS

These are the fields that appear on the header of an activity sheet and for the whole day of collection activity.

Column Name	Attribute Label	Attribute Description	Type
FieldsheetLink	Fieldsheet Link	Paper scan of the fieldsheet	string
FlaggedRedds	Flagged Redds	Number of old Redds that were already flagged	int
Flow	Flow	Condition of the stream at the time of the Spawning survey. Dry- no flow (D); Low-stream covers <50% of active channel width; Moderate stream covers 50%-75% of active channel width; High stream covers >75% of active channel width.	string
HeaderComments	Survey Comments	Comments	
NewRedds	New Redds	Number of New Redds	int
StrandingComments	Stranding Comments	Comments	
StrandingIssues	Stranding Issues	Need Defin	

Spawning Ground Survey :: Datastore Fields
Manage the fields for this datastore.

Name	Description	Units
Channel	Channel type the Redd is located in (S) or (B)...	
Comments	Any comments about the live/carcass or the Redd	
Easting (UTM)	NAD 83 Zone 11N UTM Easting (X or Longitude) c...	
Estimated Location	Was the location estimated? Yes-The location was ...	
FeatureNumber	Number assigned	
FeatureType	Type of observation: Redd, Live Fish, Carcass, Obse...	
Fieldsheet Link	Paper scan of the fieldsheet	
FinClips Link	The physical removal of a fin from the fish: None, ...	



GRME Spawning Ground Survey

- ▶ Reach Information
- ▼ Feature Information
 - ▼ FeatType
 - Easting/Northing *
 - 📍 🗺️
 - ⚠️ Position source closed error
 - Feature Type *

<input type="radio"/> Redd	<input type="radio"/> Old Redd
<input type="radio"/> Live	<input type="radio"/> Carcass
<input type="radio"/> Obs	<input type="radio"/> Shell
<input type="radio"/> Start	<input type="radio"/> Stop
 - Comment